



INFORMATION — HUBS —

Information and prevention
in migration contexts



38 hubs

in 7 countries in Mesoamerica and the Caribbean

Coordinated by national and local authorities,
and supported by IOM.



INFORMATION HUBS:


- Contribute to better migration management.
- Promote the protection of migrants.
- Facilitate free access to relevant, immediate, and personalized information.
- Hold community and recreational activities as a means of communication.
- Respond to migration-related needs in the different countries in the region.
- Enable collection and updating of general information on migration trends and dynamics.
- Create comprehensive dialogue with the community, enabling negative stereotypes about migration to be overcome.
- Refer cases to competent governmental and non-governmental institutions based on identified needs.

Basemap source: ESRI and UN World Map


This map is for illustration purposes only. The boundaries and names shown and the designations used on this map do not imply official endorsement or acceptance by the International Organization for Migration.




**PROVIDE SAFE
AND ACCURATE
INFORMATION
ABOUT:**



**Migration
procedures**



**Services
for migrants**



**Risks of
irregular migration**



**Options for
regular migration**